

Social Dinner - Parisian cruise on the River Seine: the Tennessee Boat

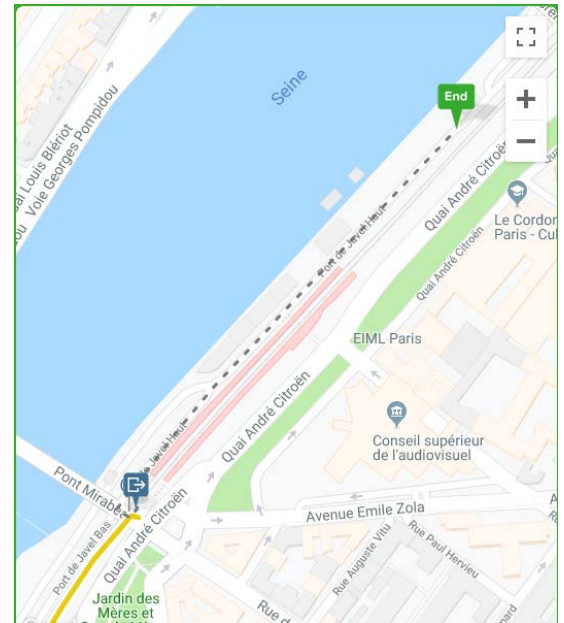
Departure from Paris school of Economics (48, Boulevard Jourdan, 75014, Paris) by public transportation to the Tennessee (La Compagnie des Bateaux à Roue), 20 Port de Javel Haut, 75015 Paris. Port de Javel Haut, is located between Pont Mirabeau and Pont de Grenelle on the left bank of the river Seine. The nearest station are RER C: Javel

Below are different possible options to reach the Port de Javel Haut from the conference venue:

1) TRAM T3a + RER C (2 RATP tickets are necessary)

3a · C	3.80€	12 min	Leave 18:00	Arrive 18:41	34 min
Walk to Montsouris		3 min			
T3a					
Pont du Garigliano					
T Montsouris					
↓ 10 stops		20 min			
T Pont du Garigliano					
RER Pont du Garigliano					
↓		2 min			
RER Javel					
Walk to Port de Javel Haut		7 min			



Map of your arrival point







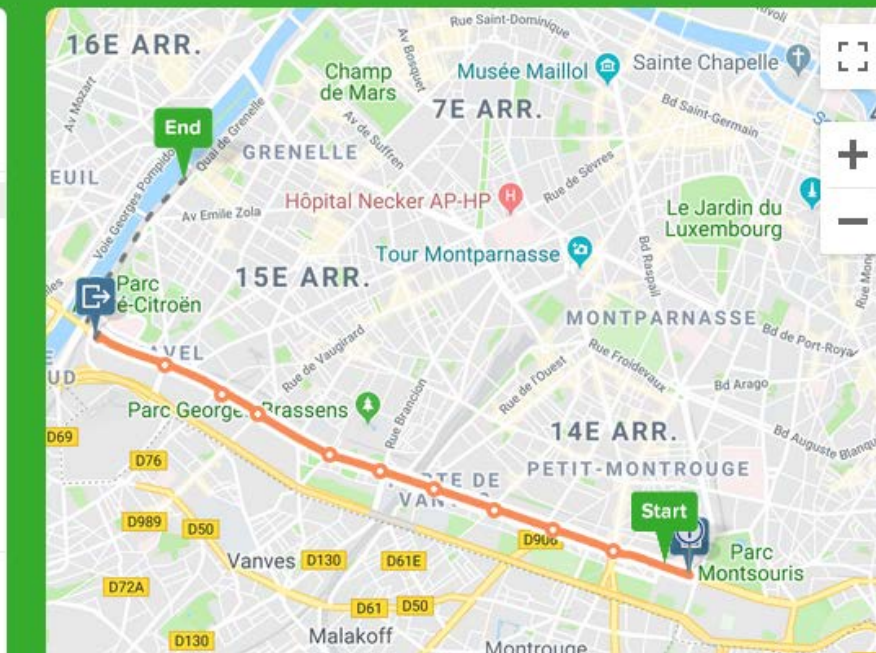
2) RER B + RER C (1 RATP ticket required)

B · C	1.90€	11 min			33 min
RER Cité Universitaire					
↓ 4 stops		8 min			
RER Saint-Michel - Notre-Dame					
Change Platforms Saint-Michel - Notre-Dame		4 min			
RER Saint-Michel - Notre-Dame					
↓ 5 stops		14 min			
RER Javel					
Walk to Port de Javel Haut		7 min			



3) TRAM T3a + WALK (1 RATP ticket required)








3a •  **1.90€**  **22 min** **42 min**

 Walk to Montsouris	3 min
Every 4 min	
3a T3a Pont du Garigliano	
 Montsouris v 10 stops	20 min
 Pont du Garigliano	
 Walk to Port de Javel Haut	19 min



4) METRO 4 and 6 (1 RATP ticket required)

4 • **6** •  **1.90€**  **21 min** Leave 18:00 Arrive 18:37 **34 min**

 Walk to Porte d'Orléans Entrance 2 — Boulevard Jourdan	6 min
4 M4 Porte de Clignancourt	
 Porte d'Orléans v 4 stops	4 min
 Raspail	
 Change Platforms Raspail	1 min
6 M6 Charles de Gaulle - Étoile	
 Raspail v 8 stops	9 min
 Bir-Hakeim	
 Walk to Port de Javel Haut Exit 1 — Rue Nélaton	14 min

Map of your arrival point

